

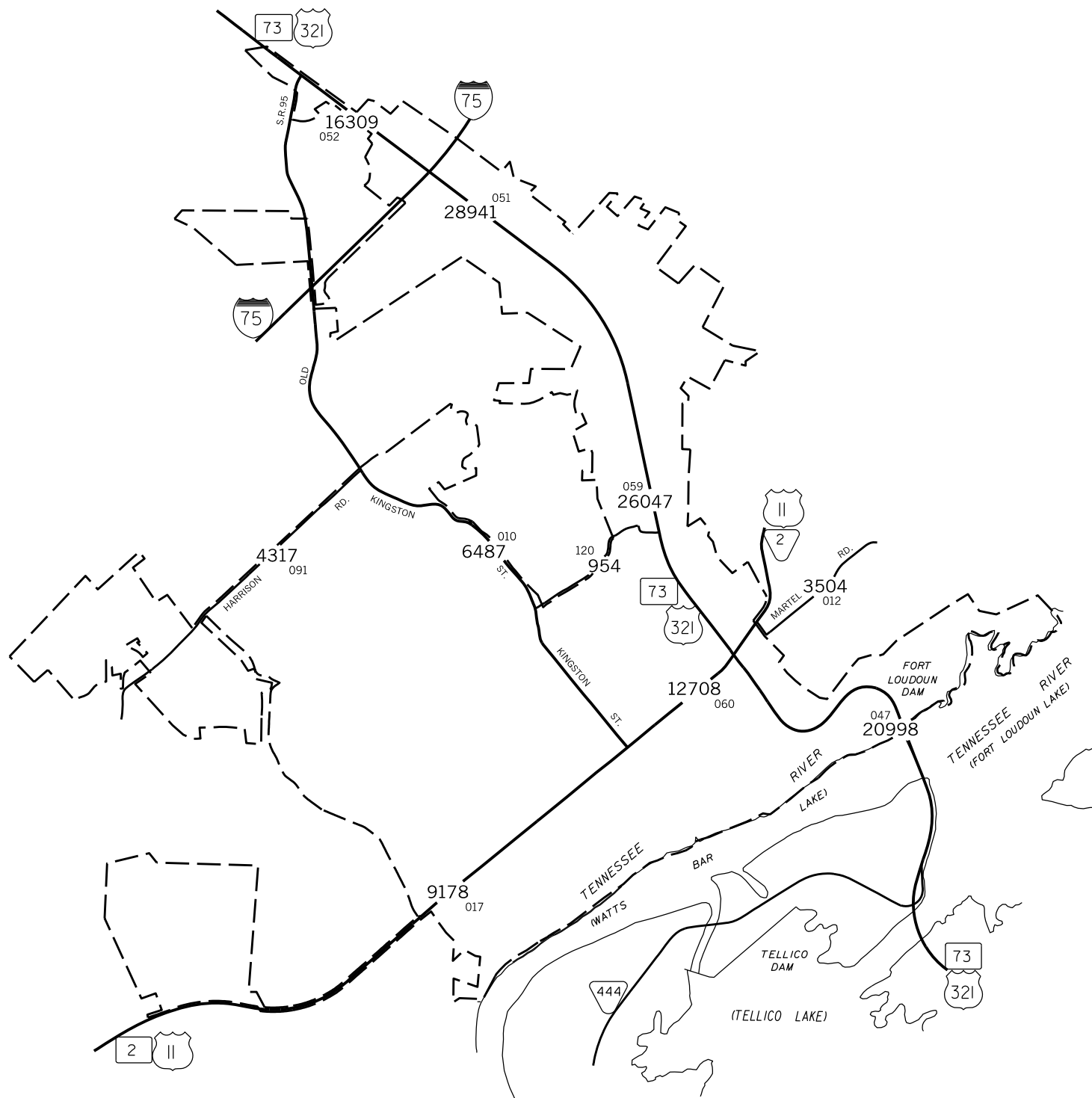
- ### LEGEND
- 320 AVERAGE DAILY TRAFFIC VOLUME
 - 40 INTERSTATE HIGHWAY SYSTEM
 - 70 U.S. NUMBERED HIGHWAY SYSTEM
 - 10 STATE SECONDARY HIGHWAY SYSTEM
 - 20 STATE PRIMARY HIGHWAY SYSTEM
 - LOCAL ROAD OR STREET
 - COUNTY LINE
 - STATE LINE
 - INCORPORATED CITY BOUNDARY
 - RESERVATION BOUNDARY
 - WIDE STREAM
 - 000 STATION NUMBER



2013 TRAFFIC MAP LOUDON COUNTY TENNESSEE

PREPARED BY THE
TENNESSEE DEPARTMENT OF TRANSPORTATION
LONG RANGE AND PROJECT PLANNING DIVISIONS
IN COOPERATION WITH THE
U.S. DEPARTMENT OF TRANSPORTATION
FEDERAL HIGHWAY ADMINISTRATION





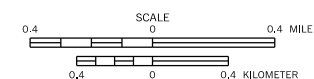
LEGEND

- 320 — AVERAGE DAILY TRAFFIC VOLUME
- 10 — INTERSTATE HIGHWAY SYSTEM
- 70 — U.S. NUMBERED HIGHWAY SYSTEM
- 10 — STATE SECONDARY HIGHWAY SYSTEM
- 20 — STATE PRIMARY HIGHWAY SYSTEM
- — LOCAL ROAD OR STREET
- — COUNTY LINE
- — STATE LINE
- INCORPORATED CITY BOUNDARY
- RESERVATION BOUNDARY
- — WIDE STREAM
- 000 STATION NUMBER



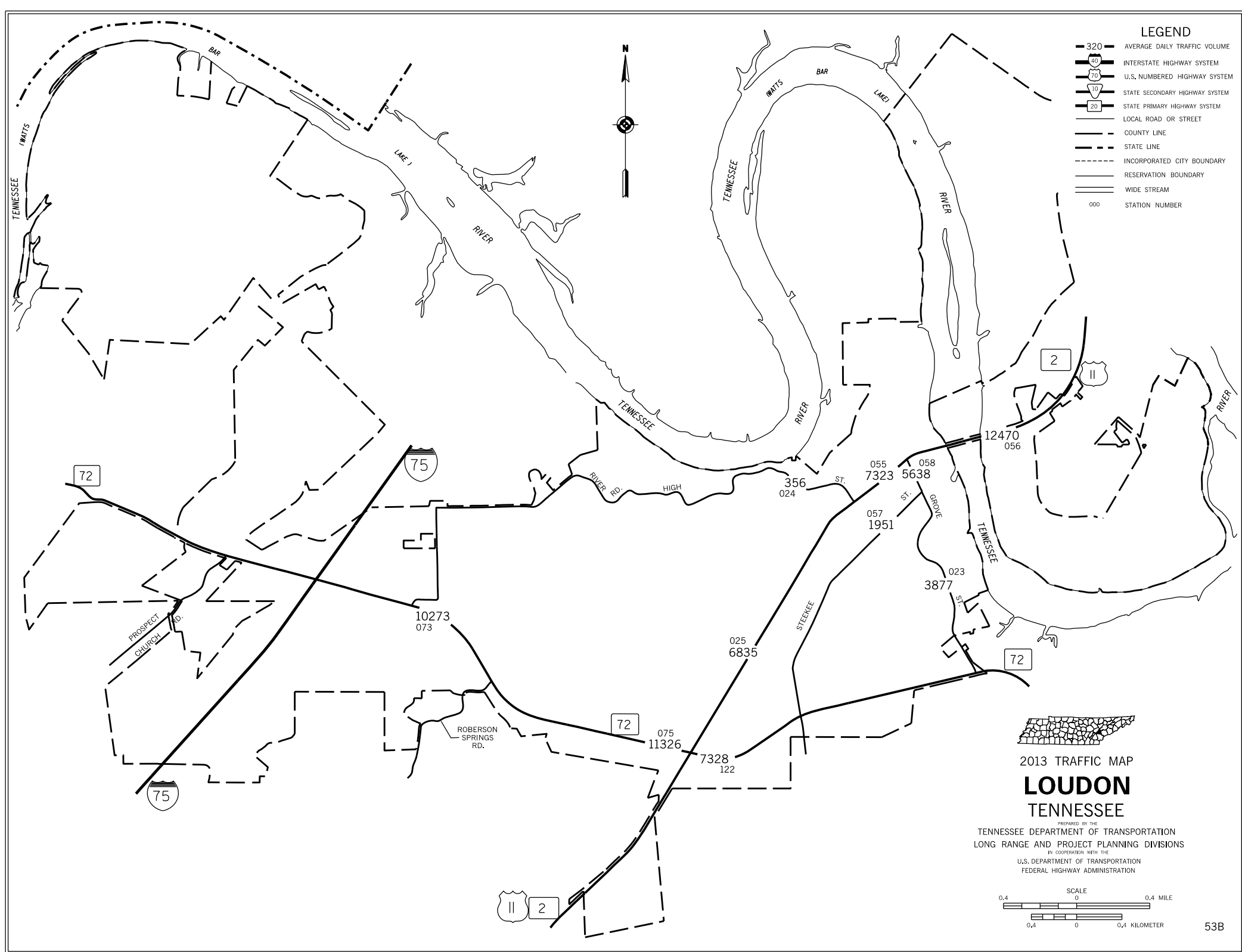
2013 TRAFFIC MAP LENOIR CITY TENNESSEE

PREPARED BY THE
TENNESSEE DEPARTMENT OF TRANSPORTATION
LONG RANGE AND PROJECT PLANNING DIVISIONS
IN COOPERATION WITH THE
U.S. DEPARTMENT OF TRANSPORTATION
FEDERAL HIGHWAY ADMINISTRATION



LEGEND

- 320 — AVERAGE DAILY TRAFFIC VOLUME
- 40 — INTERSTATE HIGHWAY SYSTEM
- 75 — U.S. NUMBERED HIGHWAY SYSTEM
- 107 — STATE SECONDARY HIGHWAY SYSTEM
- 20 — STATE PRIMARY HIGHWAY SYSTEM
- LOCAL ROAD OR STREET
- COUNTY LINE
- STATE LINE
- INCORPORATED CITY BOUNDARY
- RESERVATION BOUNDARY
- WIDE STREAM
- 000 STATION NUMBER



2013 TRAFFIC MAP LOUDON TENNESSEE

PREPARED BY THE
TENNESSEE DEPARTMENT OF TRANSPORTATION
LONG RANGE AND PROJECT PLANNING DIVISIONS
IN COOPERATION WITH THE
U.S. DEPARTMENT OF TRANSPORTATION
FEDERAL HIGHWAY ADMINISTRATION

